

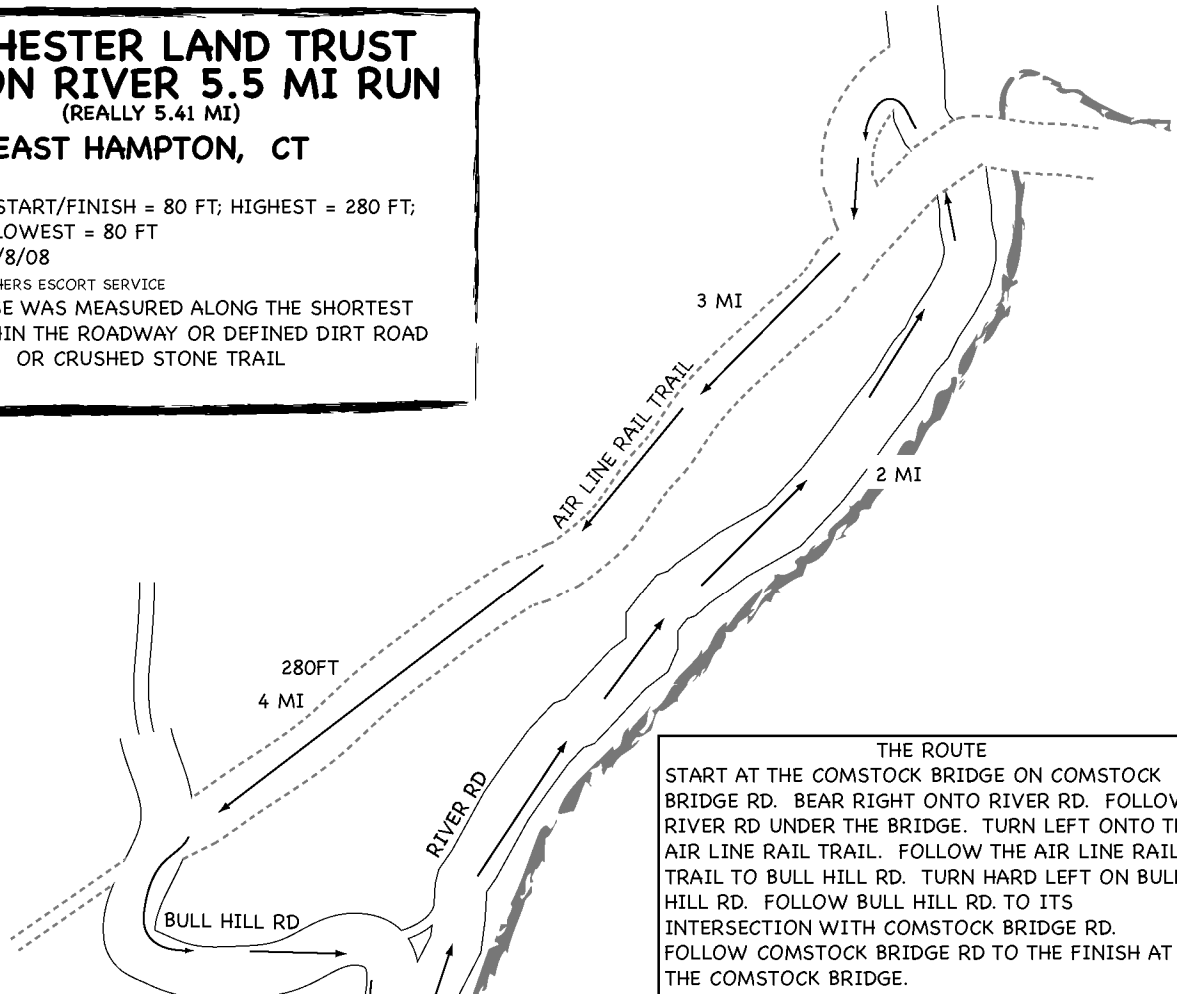
COLCHESTER LAND TRUST SALMON RIVER 5.5 MI RUN (REALLY 5.41 MI) EAST HAMPTON, CT

ELEVATION: START/FINISH = 80 FT; HIGHEST = 280 FT;
LOWEST = 80 FT

MEASURED: 5/8/08

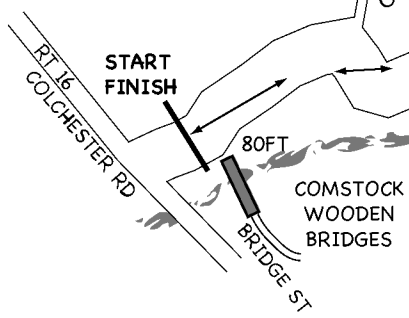
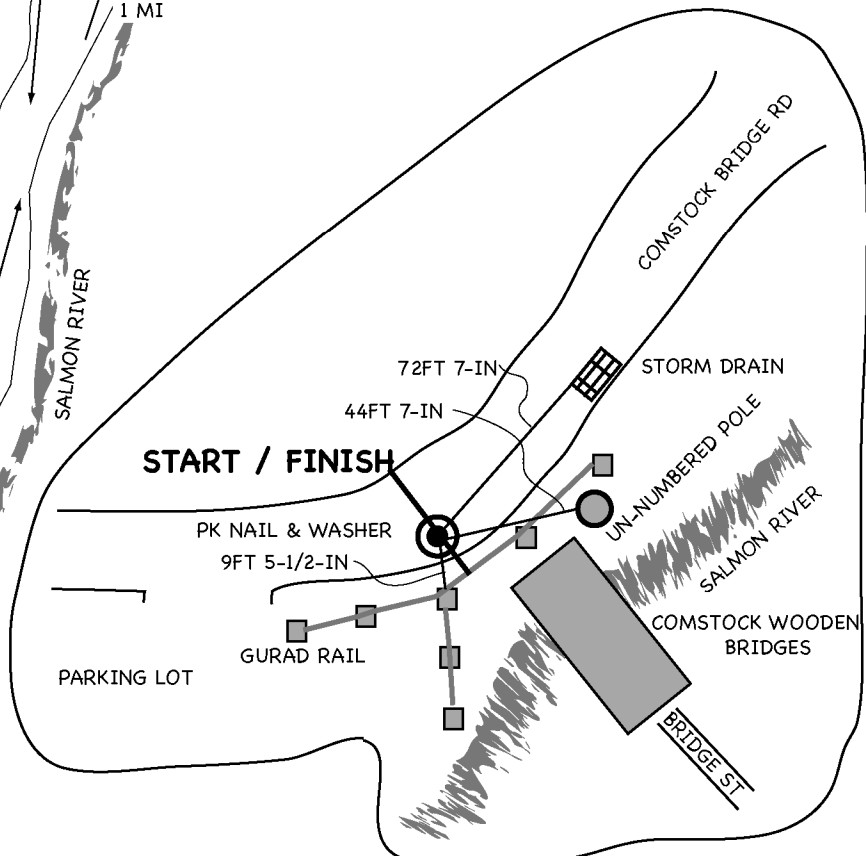
BY: GUIDO BROTHERS ESCORT SERVICE

THE COURSE WAS MEASURED ALONG THE SHORTEST
ROUTE WITHIN THE ROADWAY OR DEFINED DIRT ROAD
OR CRUSHED STONE TRAIL



THE ROUTE
START AT THE COMSTOCK BRIDGE ON COMSTOCK BRIDGE RD. BEAR RIGHT ONTO RIVER RD. FOLLOW RIVER RD UNDER THE BRIDGE. TURN LEFT ONTO THE AIR LINE RAIL TRAIL. FOLLOW THE AIR LINE RAIL TRAIL TO BULL HILL RD. TURN HARD LEFT ON BULL HILL RD. FOLLOW BULL HILL RD. TO ITS INTERSECTION WITH COMSTOCK BRIDGE RD. FOLLOW COMSTOCK BRIDGE RD TO THE FINISH AT THE COMSTOCK BRIDGE.

- MILES
1. ON COMSTOCK BRIDGE RD. 60 FT SOUTH OF END OF GUARD RAIL THAT ENDS AT THE INTERSECTION WITH RIVER RD.
 2. ON RIVER RD. AT THE "TROUT MANAGEMENT AREA" SIGN ON THE BIG PINE TREE
 3. ON THE AIR LINE RAIL TRAIL 0.08 MI NORTH OF TRAIL MILE MARKER
 4. ON THE AIR LINE RAIL TRAIL 145 FT NORTH OF THE BULL HILL RD. GATE
 5. ON COMSTOCK BRIDGE RD. 6 FT NORTH OF POLE 2380



START / FINISH

- 72FT 7-IN STORM DRAIN
- 44FT 7-IN
- PK NAIL & WASHER
- 9FT 5-1/2-IN
- GURAD RAIL
- UN-NUMBERED POLE
- COMSTOCK WOODEN BRIDGES
- BRIDGE ST
- SALMON RIVER
- PARKING LOT

- RT 16 COLCHESTER RD
- START FINISH
- 80FT
- COMSTOCK WOODEN BRIDGES
- BRIDGE ST
- DICKENSON RD
- 5 MI
- COMSTOCK BRIDGE RD
- SALMON RIVER
- 1 MI
- RIVER RD
- 2 MI
- 3 MI
- 4 MI
- 280FT
- BULL HILL RD
- AIR LINE RAIL TRAIL